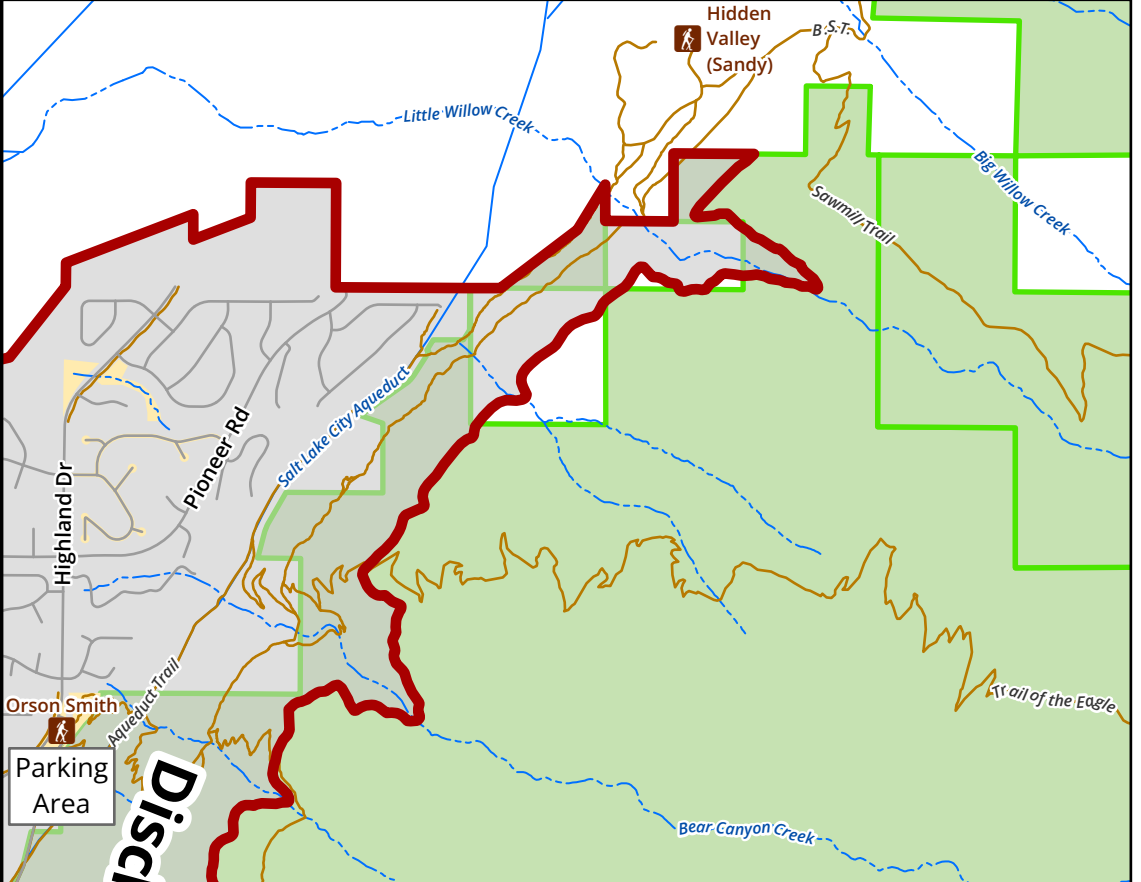
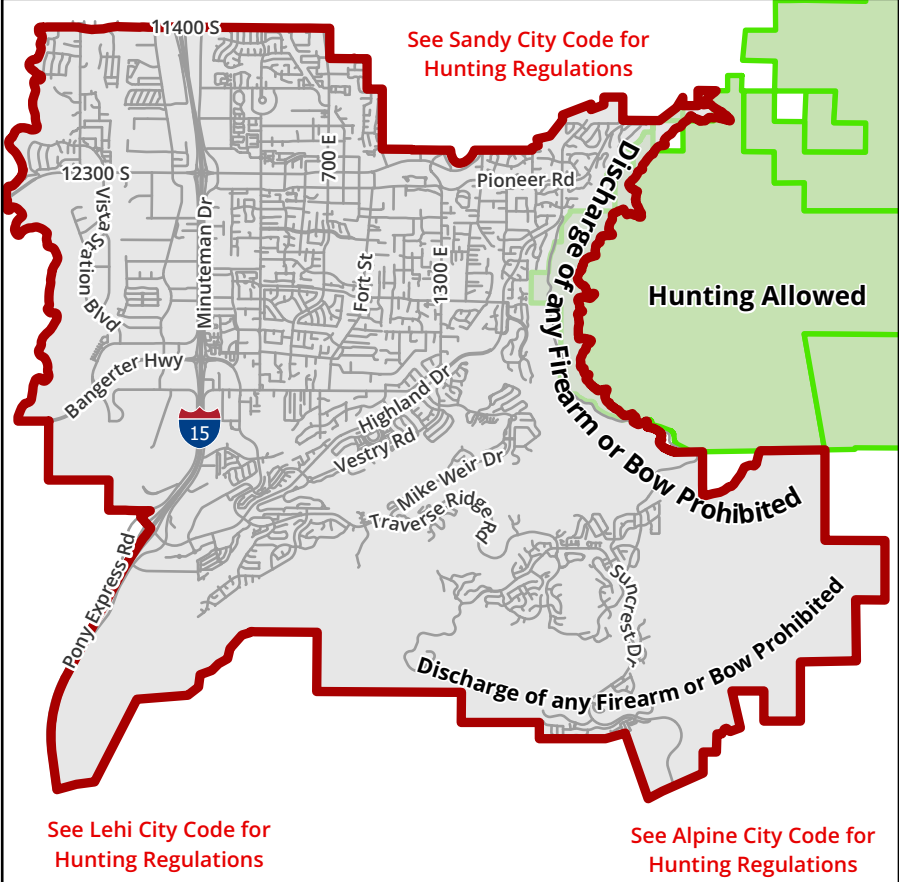
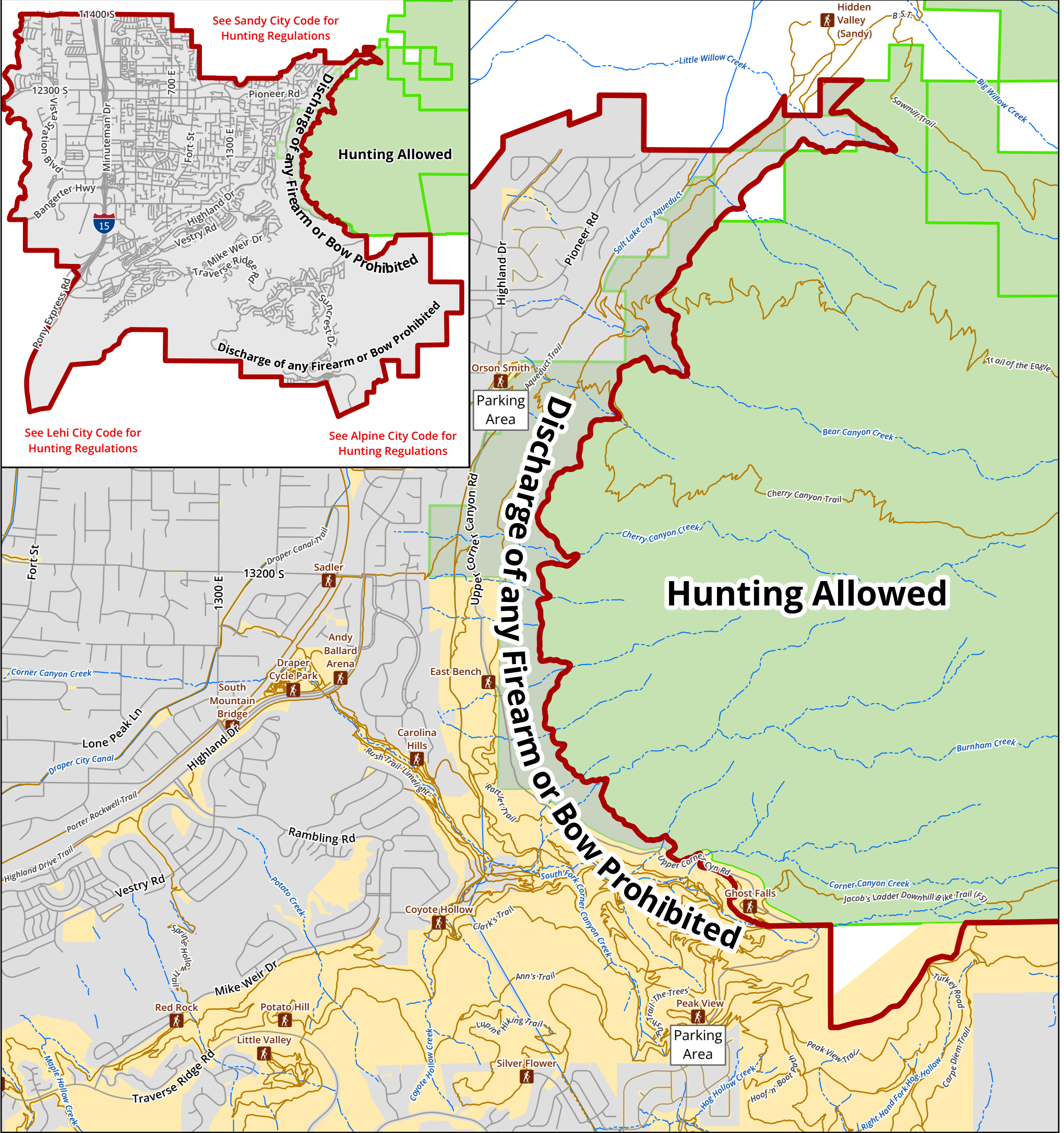




# Draper City Hunting Map



## Legend

- Trailheads
- Trails
- Canal/Aqueduct
- Stream
- River
- Streets
- Draper City Limits
- USFS Property
- City Owned Property
- Non-City Owned Property

Print Date: 2/13/2023

## NOTES:

- 1) **15-1-050: Regulation of General Conduct:**  
G. Discharge Of Firearms, Dangerous Weapons, Or Fireworks: It shall be unlawful for any person to discharge any firearm, bow, or explosive of any kind, including fireworks, at a recreation facility excepting law enforcement officers and those who are allowed by State Code or have received written consent to do so from the Manager.
- 2) The Draper City East Boundary extends to the 5600 foot elevation contour.
- 3) Park in the designated parking areas only (Corner Canyon Road is closed to all motorized vehicles).
- 4) You can walk through Draper City property to get to your hunting spot with your bow, as long as an arrow is not nocked.
- 5) If you shoot a deer on US Forest Service property or State lands and drag it to your vehicle, having to cross Draper City boundaries, you must be able to indicate where the deer was taken.
- 6) Hunting is not allowed on Private land outside city boundaries.

